






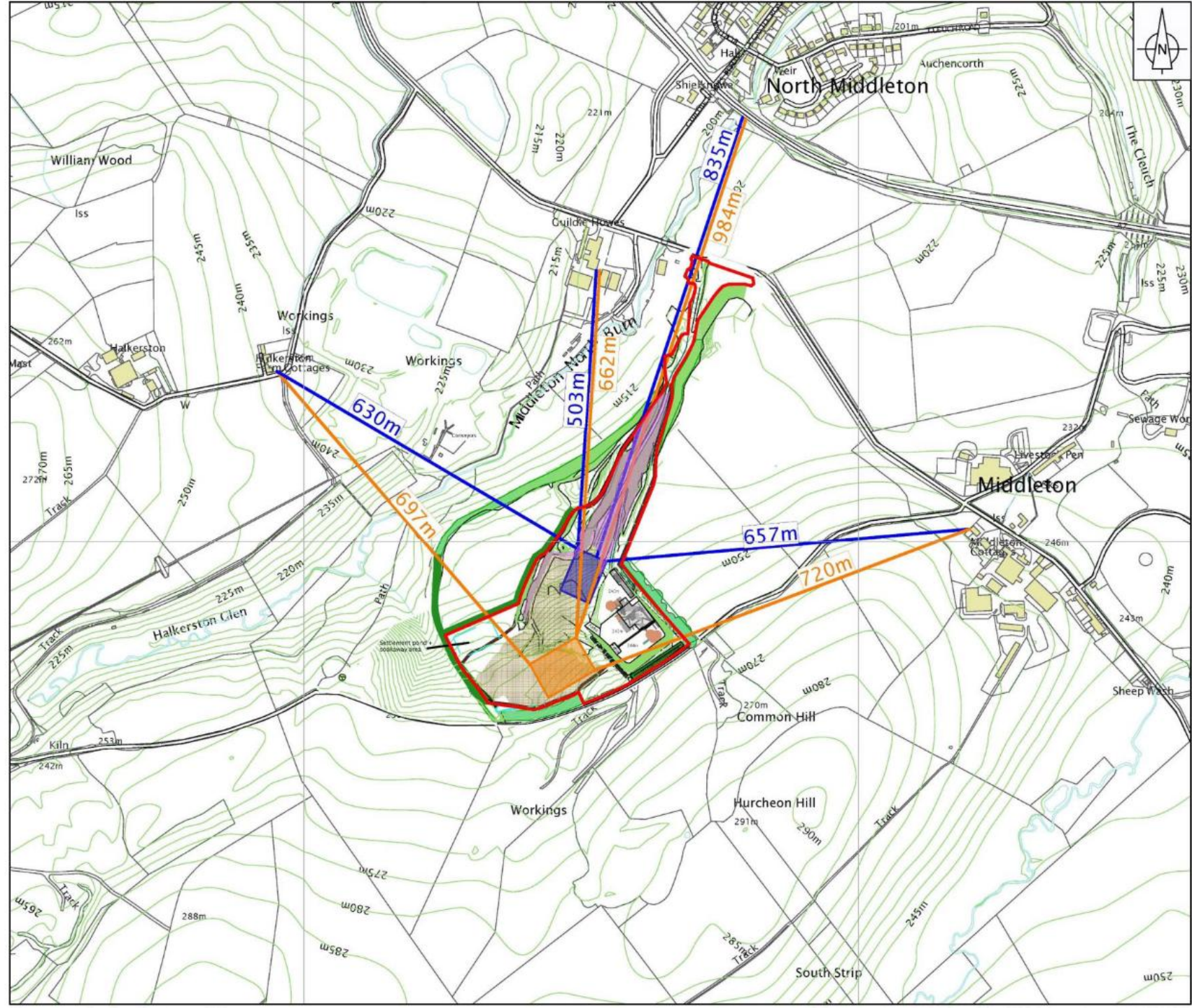
Legend

-  NWH Site Ownership
-  Distance to Existing Housing
-  Distance to Proposed Housing

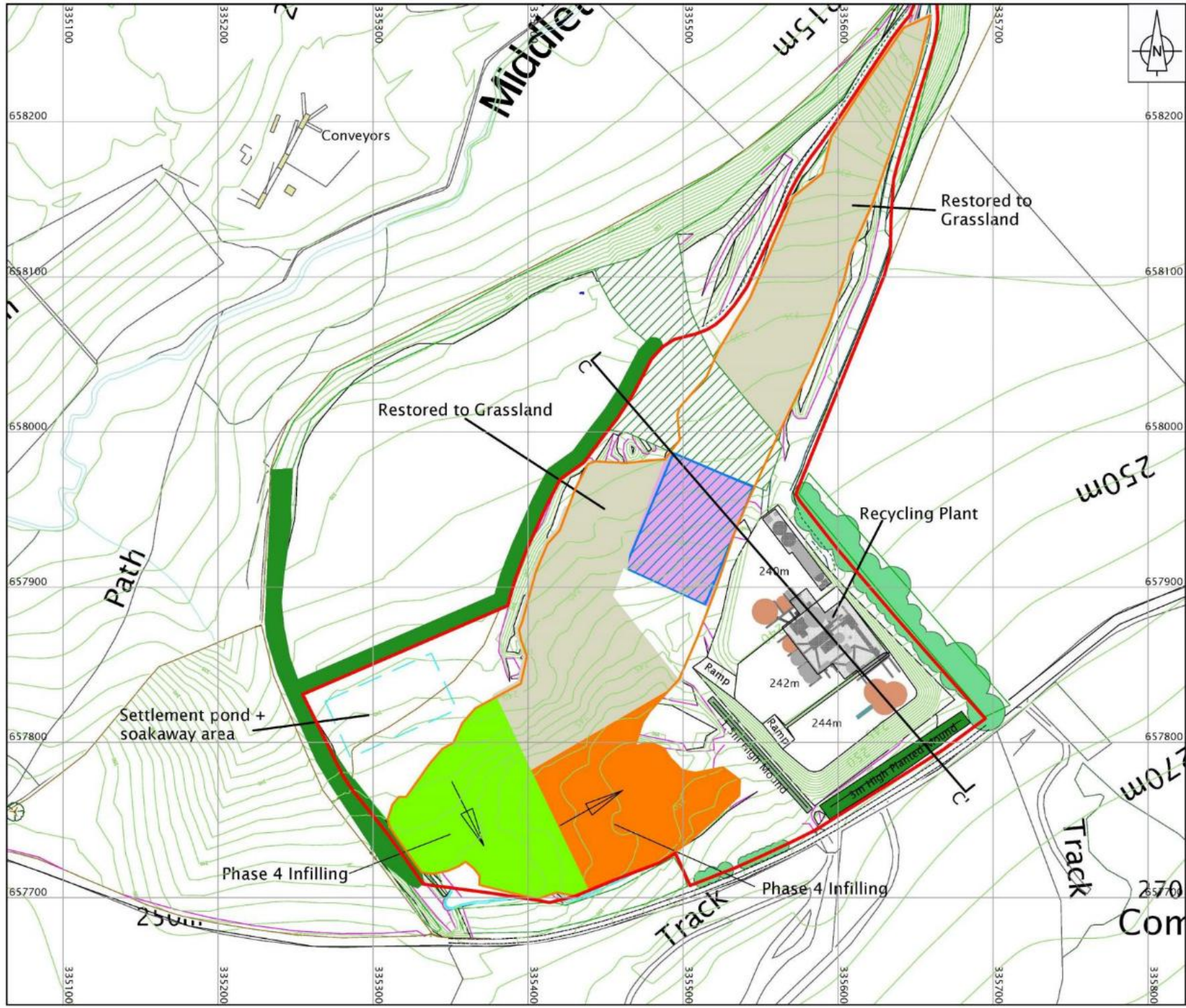


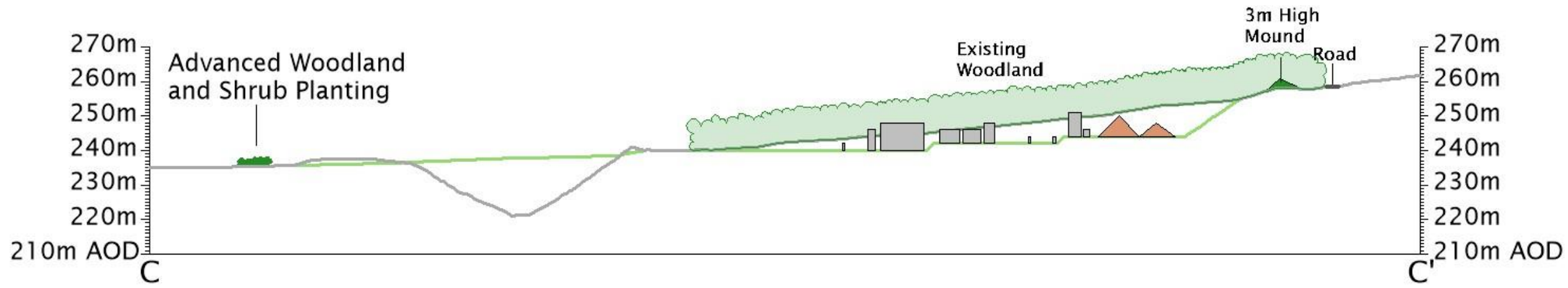


- Legend**
-  Application Boundary
  -  Quarry Void Infill Area
  -  Existing Woodland
  -  Infilled Area to be reworked
  -  Area to be Infilled
  -  Stockpiling Area Phase 1
  -  Stockpiling Area Phase 3
  -  Distance to Stockpiling Area Phase 1
  -  Distance to Stockpiling Area Phase 3

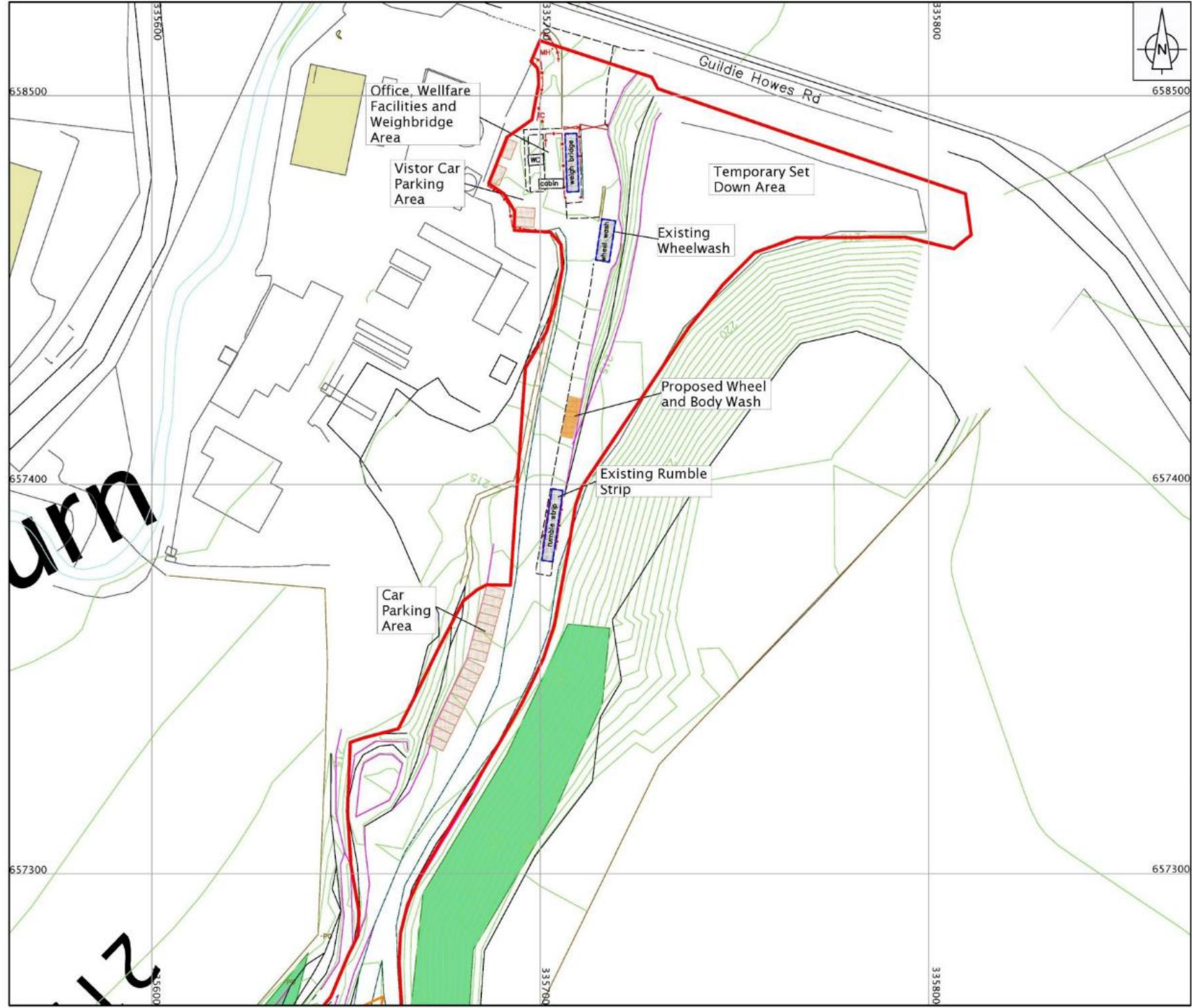














**Legend**

- Restoration Boundary
- NWH Upper Quarry Boundary



**Unrestored Area**

**Restored Area**

